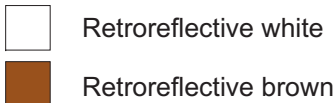






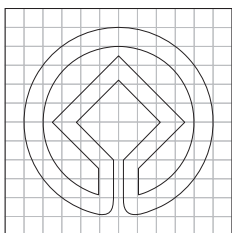
Colour Legend



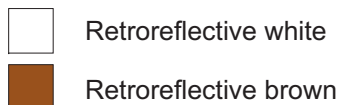
Notes:

1. This sign is to be used in advance of an intersection that leads to an access point (via ferry/barge etc.) to an island.
2. *Insert appropriate island name. e.g. KEPPEL ISLAND.
3. **Insert appropriate access point location name. e.g. ROSSLYN BAY.
4. For a similar advance sign to an island located in a world heritage area, refer to page 2.

 Queensland Government		Department of Transport and Main Roads Infrastructure Management & Delivery Division		<u>APPROVED AS OFFICIAL TRAFFIC SIGN</u>		TOURIST ADVANCE DIRECTION SIGN (L)				TC2072_1	
Designed RH 3/14	Checked DJ 12/14	Scale Not to Scale	 PRINCIPAL ENGINEER (Traffic Engineering)	06/03/17 Date	Page 1 of 10						
							<div>A</div> <div>B</div> <div></div> <div></div> <div></div>				





Colour Legend



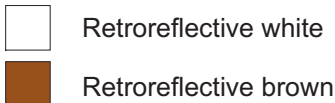
Notes:

1. This sign is to be used in advance of an intersection that leads to an access point (via ferry/barge etc.) to an island in a world heritage area.
2. *Insert appropriate island name. e.g. FRASER ISLAND.
3. **Insert appropriate access point location name. e.g. RIVER HEADS.
4. For a similar advance sign to an island not in a world heritage area, refer to page 1.

 Queensland Government		Department of Transport and Main Roads Infrastructure Management & Delivery Division		<u>APPROVED AS OFFICIAL TRAFFIC SIGN</u>  PRINCIPAL ENGINEER (Traffic Engineering)		06/03/17 Date		TOURIST ADVANCE DIRECTION SIGN WORLD HERITAGE AREA (L)				TC2072_2 Page 2 of 10	
Designed TV 3/17		Checked DJ 3/17		Scale Not to Scale								A B	





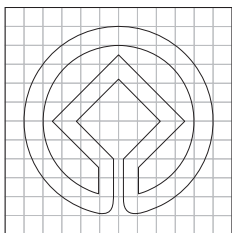
Colour Legend



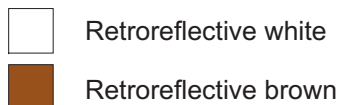
Notes:

1. This sign is to be used in advance of an intersection that leads to an access point (via ferry/barge etc.) to an island.
2. *Insert appropriate island name. e.g. KEPPEL ISLAND.
3. **Insert appropriate access point location name. e.g. ROSSLYN BAY.
4. For a similar advance sign to an island located in a world heritage area, refer to page 4.

	Department of Transport and Main Roads Infrastructure Management & Delivery Division		APPROVED AS OFFICIAL TRAFFIC SIGN  PRINCIPAL ENGINEER (Traffic Engineering)		06/03/17 Date	TOURIST ADVANCE DIRECTION SIGN (R)	TC2072_3 Page 3 of 10 <div> <div>A</div> <div>B</div> <div></div> <div></div> <div></div> </div>
Designed RH 3/14	Checked DJ 12/14	Scale Not to Scale					






Colour Legend



Notes:

1. This sign is to be used in advance of an intersection that leads to an access point (via ferry/barge etc.) to an island in a world heritage area.
2. *Insert appropriate island name. e.g. FRASER ISLAND.
3. **Insert appropriate access point location name. e.g. RIVER HEADS.
4. For a similar advance sign to an island not in a world heritage area, refer to page 3.

 Queensland Government		Department of Transport and Main Roads Infrastructure Management & Delivery Division		<u>APPROVED AS OFFICIAL TRAFFIC SIGN</u>		TOURIST ADVANCE DIRECTION SIGN WORLD HERITAGE AREA (R)				TC2072_4		
Designed TV 3/17	Checked DJ 3/17	Scale Not to Scale	 PRINCIPAL ENGINEER (Traffic Engineering)	06/03/17 Date	Page 4 of 10							
									A	B		





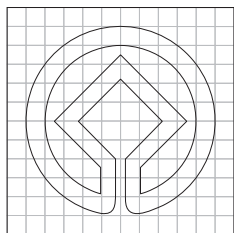
Colour Legend

- Retroreflective white
- Retroreflective brown

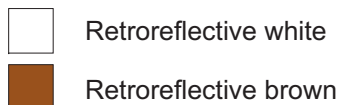
Notes:

1. This sign is to be used in advance of an intersection that leads to an access point (via ferry/barge etc.) to an island.
2. *Insert appropriate island name. e.g. KEPPEL ISLAND.
3. **Insert appropriate access point location name. e.g. ROSSLYN BAY.
4. For a similar advance sign to an island located in a world heritage area, refer to page 6.

 Queensland Government		Department of Transport and Main Roads Infrastructure Management & Delivery Division		<u>APPROVED AS OFFICIAL TRAFFIC SIGN</u>		TOURIST ADVANCE DIRECTION SIGN (STRAIGHT AHEAD)		TC2072_5	
Designed RH 3/14	Checked DJ 12/14	Scale Not to Scale	 PRINCIPAL ENGINEER (Traffic Engineering)	06/03/17 Date	Page 5 of 10				
								A	B





Colour Legend





Notes:

1. This sign is to be used in advance of an intersection that leads to an access point (via ferry/barge etc.) to an island in a world heritage area.
2. *Insert appropriate island name. e.g. FRASER ISLAND.
3. **Insert appropriate access point location name. e.g. RIVER HEADS.
4. For a similar advance sign to an island not in a world heritage area, refer to page 5.

	Department of Transport and Main Roads Infrastructure Management & Delivery Division		APPROVED AS OFFICIAL TRAFFIC SIGN  PRINCIPAL ENGINEER (Traffic Engineering)		06/03/17 Date		TOURIST ADVANCE DIRECTION SIGN WORLD HERITAGE AREA (S)		TC2072_6 Page 6 of 10	
Designed TV 3/17	Checked DJ 3/17	Scale Not to Scale					A B			





Colour Legend

	Retroreflective white
	Retroreflective brown

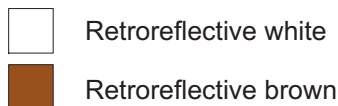
Notes:

1. This sign is to be used at an intersection that leads to an access point (via ferry/barge etc.) to an island.
2. *Insert appropriate island name. e.g. KEPPEL ISLAND.
3. **Insert appropriate access point location name. e.g. ROSSLYN BAY.
4. For a similar intersection sign to an island located in a world heritage area, refer to page 8.

 Queensland Government		Department of Transport and Main Roads Infrastructure Management & Delivery Division		<u>APPROVED AS OFFICIAL TRAFFIC SIGN</u>  PRINCIPAL ENGINEER (Traffic Engineering)		06/03/17 Date		TOURIST INTERSECTION DIRECTION SIGN (L)				TC2072_7 Page 7 of 10	
Designed RH 3/14		Checked DJ 12/14		Scale Not to Scale								A B	



Colour Legend



Notes:

1. This sign is to be used in advance of an intersection that leads to an access point (via ferry/barge etc.) to an island in a world heritage area.
2. *Insert appropriate island name. e.g. FRASER ISLAND.
3. **Insert appropriate access point location name. e.g. RIVER HEADS.
4. For a similar intersection sign to an island not in a world heritage area, refer to page 7.



Queensland
Government

Department of Transport and Main Roads
Infrastructure Management & Delivery Division

APPROVED AS OFFICIAL TRAFFIC SIGN

[Signature]
PRINCIPAL ENGINEER
(Traffic Engineering)

06/03/17
Date

TOURIST INTERSECTION
DIRECTION SIGN
WORLD HERITAGE AREA (L)

TC2072_8

Page 8 of 10

Designed
TV 3/17

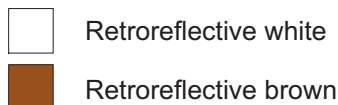
Checked
DJ 3/17

Scale
Not to Scale

A B



Colour Legend



Notes:

1. This sign is to be used in advance of an intersection that leads to an access point (via ferry/barge etc.) to an island in a world heritage area.
2. *Insert appropriate island name. e.g. KEPPEL ISLAND.
3. **Insert appropriate access point location name. e.g. ROSSLYN BAY.
4. For a similar intersection sign to an island located in a world heritage area, refer to page 10.



Queensland
Government

Department of Transport and Main Roads
Infrastructure Management & Delivery Division

APPROVED AS OFFICIAL TRAFFIC SIGN


PRINCIPAL ENGINEER
(Traffic Engineering)

06/03/17
Date

TOURIST INTERSECTION
DIRECTION SIGN
(R)

TC2072_9

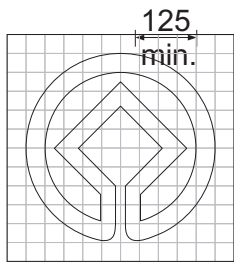
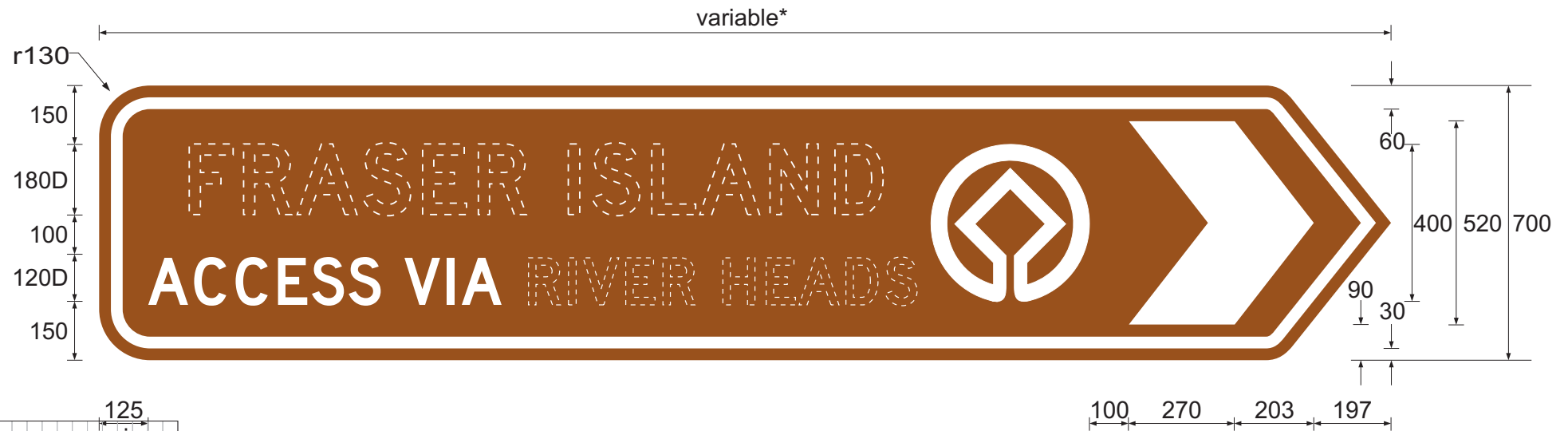
Page 9 of 10

Designed
RH 3/14

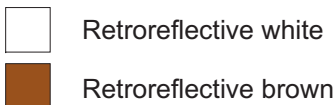
Checked
DJ 12/14

Scale
Not to Scale

A B



Colour Legend



Notes:

1. This sign is to be used in advance of an intersection that leads to an access point (via ferry/barge etc.) to an island in a world heritage area.
2. *Insert appropriate island name. e.g. FRASER ISLAND.
3. **Insert appropriate access point location name. e.g. RIVER HEADS.
4. For a similar intersection sign to an island not in a world heritage area, refer to page 9.



Queensland
Government

Department of Transport and Main Roads
Infrastructure Management & Delivery Division

APPROVED AS OFFICIAL TRAFFIC SIGN

[Signature]
PRINCIPAL ENGINEER
(Traffic Engineering)

06/03/17
Date

TOURIST INTERSECTION
DIRECTION SIGN
WORLD HERITAGE AREA (R)

TC2072_10

Page 10 of 10

Designed
TV 3/17

Checked
DJ 3/17

Scale
Not to Scale

A B